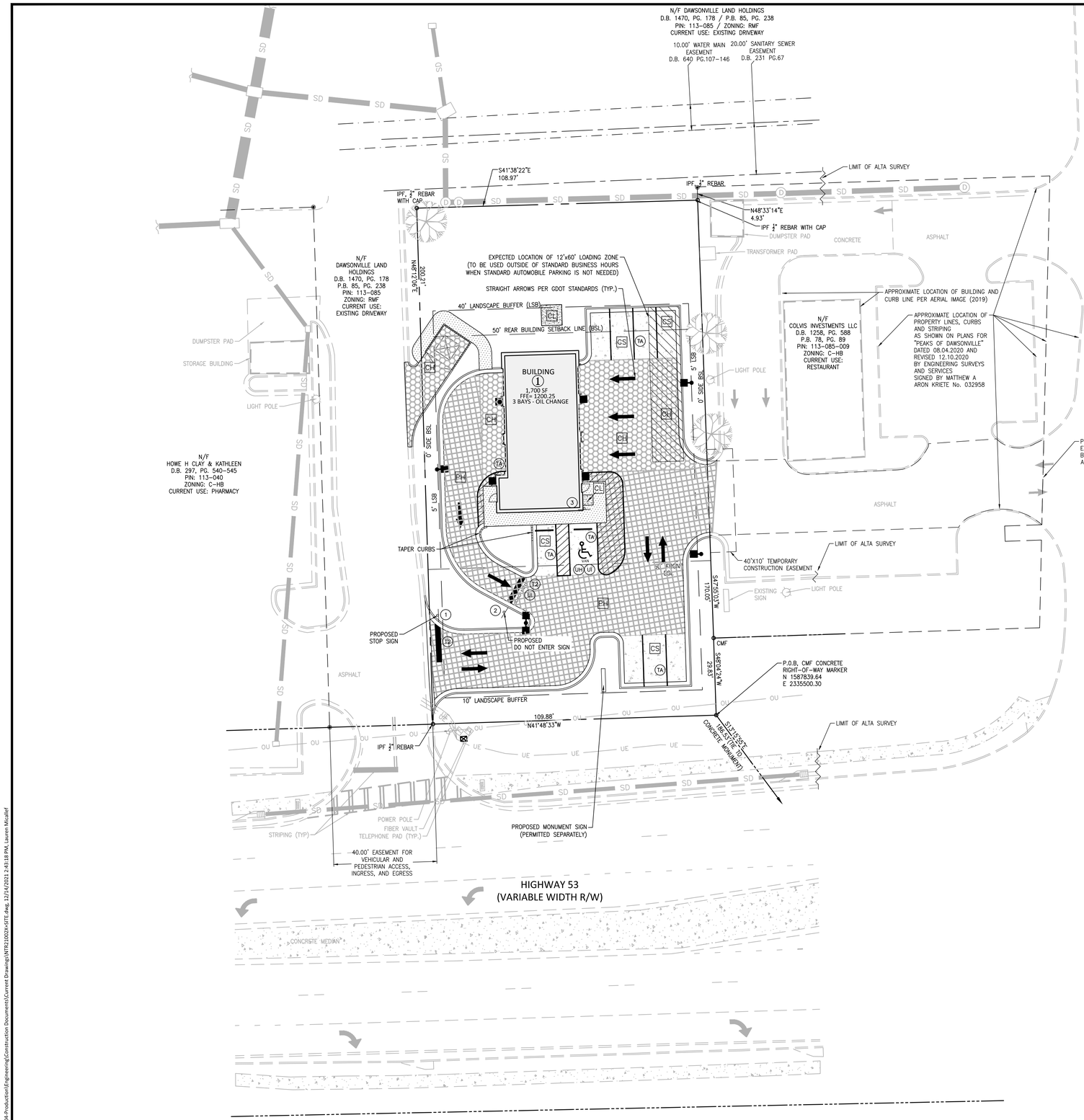

SIGN LEGEND:

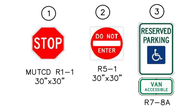

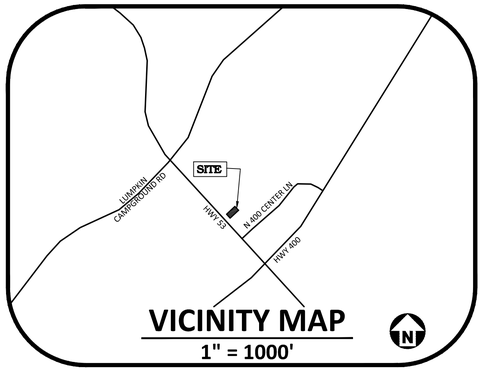

PAVEMENT LEGEND:

- CS — STANDARD DUTY CONCRETE PAVEMENT
- PH — HEAVY DUTY ASPHALT PAVEMENT SECTION
- CH — HEAVY DUTY CONCRETE PAVEMENT
- CL — LIGHT DUTY CONCRETE PAVEMENT

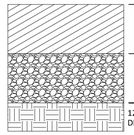

	CL LIGHT DUTY (HVAC & TRANSFORMER ONLY)	CS STANDARD DUTY	CH HEAVY DUTY
CONCRETE (4,000 PSI AIR-ENTRAINED W/ MEDIUM BROOM FINISH)	4.0"	5.0"	7.0"
CRUSHED AGGREGATE BASE COURSE (ABC) PER 800 GDOT STANDARD SPEC.	5.0"	6.0"	6.0"

12" COMPACTED SUBGRADE TO 98% DRY DENSITY, STANDARD PROCTOR ASTM D-698

CONCRETE PAVEMENT SECTIONS

N.T.S. (SEE NOTE 1)

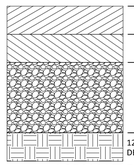

	PH HEAVY DUTY
ASPHALTIC CONCRETE SURFACE COURSE (HMA SUPERPAVE 9.5 MM) PER GDOT 400 STD	2.0"
ASPHALTIC CONCRETE BASE COURSE (HMA SUPERPAVE 19.0 MM) PER GDOT 400 STD	3.0"
CRUSHED AGGREGATE BASE COURSE (ABC) PER 800 GDOT STANDARD SPEC.	8.0"

12" COMPACTED SUBGRADE TO 98% DRY DENSITY, STANDARD PROCTOR ASTM D-698

ASPHALT PAVEMENT SECTIONS

N.T.S.

(SEE NOTE 1)

PAVEMENT SECTIONS ARE SUBJECT TO CHANGE BASED ON THE RESULTS FROM THE GEOTECHNICAL REPORT

PAVEMENT MARKING LEGEND

LANE LINES/MARKINGS

- TA — 4" WHITE
- T2 — 24" WHITE STOPBAR

ARROWS/CHARACTERS

- UH — HANDICAP PARKING
- UI — ALPHANUMERIC CHARACTER

NOTES:

1. ALL CONSTRUCTION SHALL CONFORM TO THE LATEST LOCAL AND STATE MUNICIPALITY AND/OR GDOT STANDARDS AND SPECIFICATIONS AS APPLICABLE

ALL CONSTRUCTION SHALL BE IN ACCORDANCE WITH THE CURRENT DAWSON COUNTY ENGINEERING DESIGN AND CONSTRUCTION STANDARDS

GRAPHIC SCALE
0 10 20 40
1 inch = 20 ft.

PRELIMINARY DRAWING - NOT RELEASED FOR CONSTRUCTION

MCADAMS
The John R. McAdams Company, Inc.
2905 Meridian Parkway
Durham, NC 27713

phone 919. 361. 5000
fax 919. 361. 2269
GA license number: PEF007872

www.mcadamsco.com

CLIENT

N3 REAL ESTATE
1240 N KIMBALL AVE
SOUTHLAKE, TX
PHONE: 817.348.8748

N3 REAL ESTATE®

STRICKLAND BROTHERS OIL CHANGE - DAWSONVILLE

SITE PLAN SUBMITTAL
HIGHWAY 53, NORTHWEST OF ITS INTERSECTION WITH CENTER LANE
DAWSONVILLE, GA 30534

GEORGIA REGISTERED PROFESSIONAL ENGINEER
No. 46837
LAUREN A. J. MICALLEF
12.15.21
NOT FOR CONSTRUCTION

REVISIONS

NO.	DATE	DESCRIPTION
1	-	-
2	-	-
3	-	-
4	-	-
5	-	-
6	-	-

PLAN INFORMATION

PROJECT NO.	NTR21002
FILENAME	NTR21002X+SITE
CHECKED BY	LAM
DRAWN BY	AP
SCALE	1" = 20'
DATE	12. 15. 2021

SHEET

PAVEMENT AND MARKING PLAN

C2.01

M:\Projects\NTR\NTR21002\04-Production\Engineering\Construction Documents\Current Drawings\NTR21002X+SITE.dwg, 12/14/2021 2:43:18 PM, Lauren Micallef