

CORNER RECORD

APN No. 79 - 120 - 12 - 2 (Optional)

Document Number ~~67-2834~~


City of San Leandro

County of ALAMEDA

, California

Brief Legal Description Parcel 'B', P.M. 1954

(113 Maps 64)



CORNER TYPE

Government Corner ☐ Control ☐
 Meander ☐ Property ☒
 Rancho ☐ Other ☐
 Date of Survey April 18, 2006

COORDINATES (Optional)

N. _____
 E. _____
 Zone _____ Datum _____
 Elev. _____

Corner - Left as found ☐ Found and tagged ☐ Established ☒ Reestablished ☐ Rebuilt ☐

In compliance with Section 8771 of the Professional Land Surveyors' Act, this corner record is being filed to ESTABLISH _____ / REESTABLISH _____ the position of an existing monument PRIOR _____ / SUBSEQUENT _____ to street or highway reconstruction. (Use this portion only when applicable.)


Identification and type of corner found: Evidence used to identify or procedure used to establish or reestablish the corner:
See Map

A description of the physical condition of the monument as found and as set or reset:
See Map

SURVEYOR'S STATEMENT

This Corner Record was prepared by me or under my direction in conformance with the Land Surveyors' Act on June 18, 2006


Signed [Signature] L.S. ~~NO.~~ Number 4392



COUNTY SURVEYOR'S STATEMENT

This Corner Record was received 10-02-2006 and examined and filed 12-11-2006

Signed [Signature] Title County Surveyor



County Surveyor's Comment _____

SCALE: 1" = 16'

